

258.74

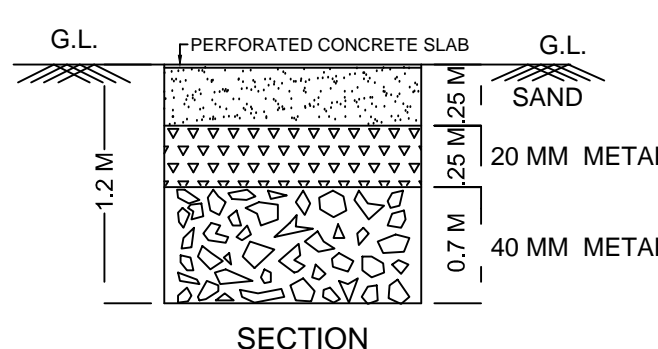
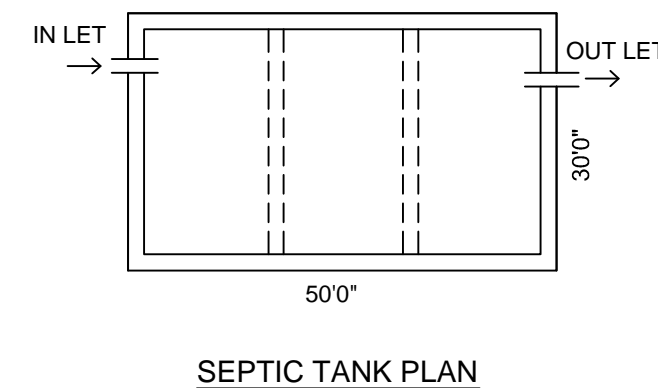
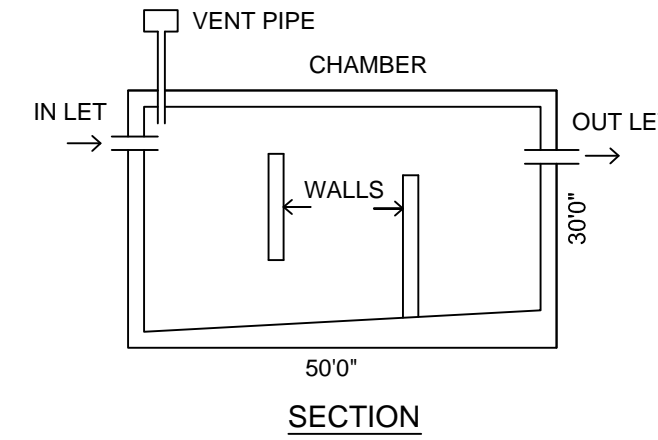
**9.14m WIDE ROAD**

## OTHERS LAND



57.64

## OTHERS LAND



WATER HARVESTING PIT PLAN

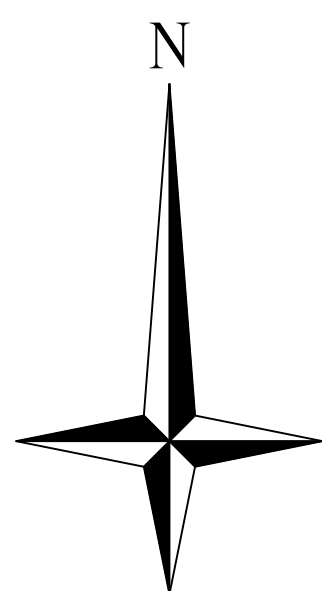
- 14) The applicant / developer shall comply the conditions mentioned in the G.O.M s.No. 33 MA Dt: 24-01-2013, G.O.Ms.No. 168 MA Dt: 07-04-2012, G.O.Ms.No. 246 MA Dt: 30-06-2012, G.O.Ms.No. 276 MA Dt: 02-07-2010, G.O.Ms.No. 526 & G.O.Ms.No. 527.

AREA DETAILS :		SQ.MT.
AREA OF PLOT (Minimum)	(A)	15680.57
NET AREA OF PLOT	(A-Deductions)	15047.88

Road Widening Area		632.69
Amenity Area		0.00
Total		632.69
BALANCE AREA OF PLOT	(A-Deductions)	15047.88
Vacant Plot Area		15047.88
LAND USE ANALYSIS/AREA DISTRIBUTION		
Plotted Area		8353.13
Road Area		4861.51
Organized open space/park Area/Utility Area		1455.86
Social Infrastructure Area		376.90

BUILT UP AREA CHECK		
MORTGAGE AREA Plot No(s), 34- 37, 50 - 55		1416.49
ADDITIONAL MORTGAGE AREA		0.00
ARCH / ENGG / SUPERVISOR (Regd)	Owner	
DEVELOPMENT AUTHORITY	LOCAL BODY	

COLOR INDEX	
PLOT BOUNDARY	
ABUTTING ROAD	
PROPOSED CONSTRUCTION	
COMMON PLOT	
ROAD WIDENING AREA	



Breeder

G.S.SREEDEVI  
ARCHITECT  
C.O.A No. CA/2009/46164