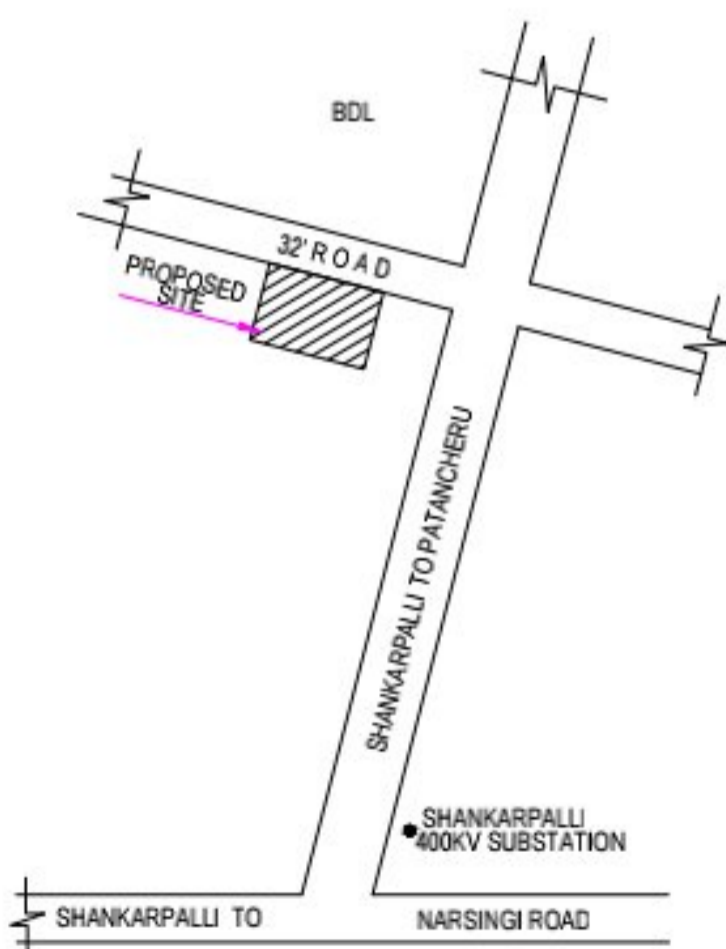
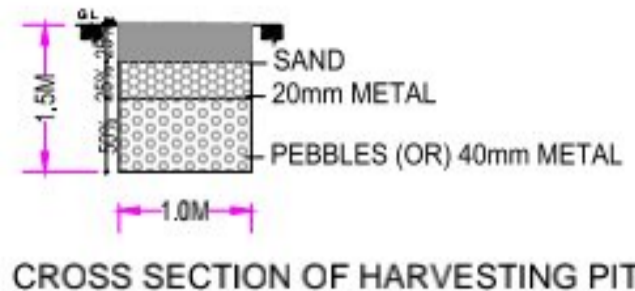




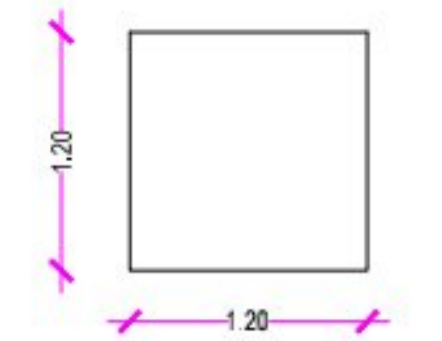
FINAL LAYOUT
Scale (1:400)



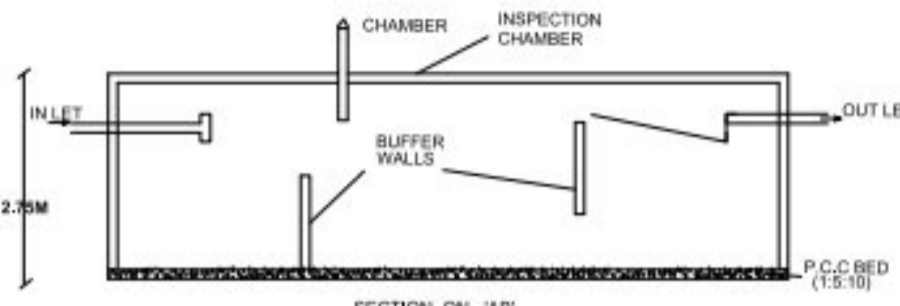
LOCATION PLAN
Not to Scale



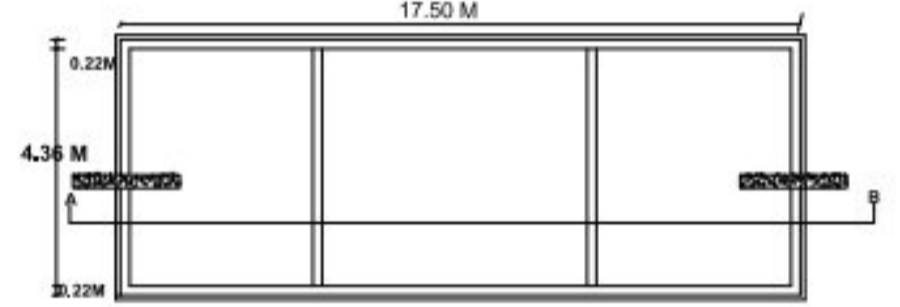
CROSS SECTION OF HARVESTING PIT



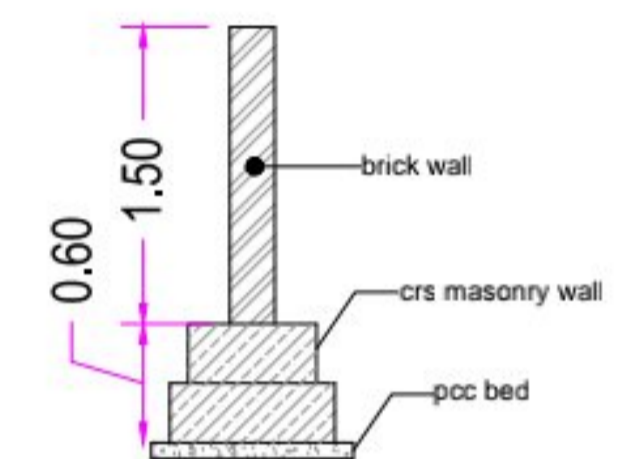
WATER HARVESTING PIT



SECTION ON 'AB'



SEPTIC TANK PLAN (NOT TO SCALE)



COMPOUND WALL SECTION

1. The owner agrees that the layout plan is subject to the approval of the Planning Officer.
2. The owner agrees that the layout plan is subject to the approval of the Planning Officer.
3. The owner agrees that the layout plan is subject to the approval of the Planning Officer.
4. The owner agrees that the layout plan is subject to the approval of the Planning Officer.
5. The owner agrees that the layout plan is subject to the approval of the Planning Officer.
6. The owner agrees that the layout plan is subject to the approval of the Planning Officer.
7. The owner agrees that the layout plan is subject to the approval of the Planning Officer.
8. The owner agrees that the layout plan is subject to the approval of the Planning Officer.
9. The owner agrees that the layout plan is subject to the approval of the Planning Officer.
10. The owner agrees that the layout plan is subject to the approval of the Planning Officer.
11. The owner agrees that the layout plan is subject to the approval of the Planning Officer.
12. The owner agrees that the layout plan is subject to the approval of the Planning Officer.
13. The owner agrees that the layout plan is subject to the approval of the Planning Officer.
14. The owner agrees that the layout plan is subject to the approval of the Planning Officer.
15. The owner agrees that the layout plan is subject to the approval of the Planning Officer.
16. The owner agrees that the layout plan is subject to the approval of the Planning Officer.
17. The owner agrees that the layout plan is subject to the approval of the Planning Officer.
18. The owner agrees that the layout plan is subject to the approval of the Planning Officer.
19. The owner agrees that the layout plan is subject to the approval of the Planning Officer.
20. The owner agrees that the layout plan is subject to the approval of the Planning Officer.

PLAN SHOWING THE PROPOSED RESIDENTIAL PLOT LAYOUT IN SURVEY NO. 258 PART, SITELAND AT SHANKARPALLE VILLAGE, SHANKARPALLE BANGAL RANGA REDDY DISTRICT TS

BELOING TO:-
K. CHANDRA SHEKHAR REDDY AND OTHERS

DATE: 11-09-2019 SHEET NO: 01/01

AREA STATEMENT HMDA

PROJECT DETAILS:

Authority: HMDA	Plot Use: Residential
File Number: 258/2019/PL/SHANKARPALLE/01/01/01	Plot Subdiv: Residential/Single
App. cat. Type: General Proposal	Plot/Building/Structure: N/A
Project Type: Open Layout	Land Use Zone: Residential
Nature of Development: New	Land Subdiv. Zone: Residential - open (urban areas contiguous to growth corridor)
Location: Extended area of Erathla HMDA (HMDA)	Abutting Road Width: 30.00
Sub-Location: New Area / Approved Layout Area	Survey No: 258part 01/01/01
Village Name: Shankarpalle	North: ROAD WIDTH - 30
Manila: Shankarpalle	South: SURVEY NO - 258 & N.T.P.C. LAND
	East: SURVEY NO - 258PART
	West: SURVEY NO - 258PART

AREA DETAILS:

AREA OF PLOT (Minimum)	sq	22014.22
NET AREA OF PLOT	(A-Deductions)	22338.08
Road Widening Area		139.21
Amenity Area		6.00
Total		139.21
BALANCE AREA OF PLOT	(A-Deductions)	22338.08
Vacant Part of Area		22338.08

LAND USE ANALYSIS

Plotted Area	13819.00
Road Area	5814.44
Organized open spaces/availability Area	2511.94
Social infrastructure Area	579.14

BUILT UP AREA CHECK

MORTGAGE AREA	0.00
ADDITIONAL MORTGAGE AREA	0.00

ARCHITECT/SUPERVISOR (Regd): Owner

DEVELOPMENT AUTHORITY: LOCAL BODY

COLOR INDEX

PLOT BOUNDARY	Red
ADJUTING ROAD	Green
PROPOSED CONSTRUCTION	Blue
COMMON PLOT ROAD WIDTH AREA	Yellow

REFERENCE:-

LAYOUT BOUNDARY	Red line
SOCIAL INFRA STRUCTURE	Blue hatched area
ELECTRIC LINE	Black line
DRAINAGE LINE	Black dashed line
WATER HARVESTING PIT	Blue square with 'RWH'
MANHOLES	Circle with 'MH'
ELECTRICAL POLES	Red triangle
TREES	Green tree symbol
TRANSFORMER YARD	Circle with 'T'

Name: S SATYABAMA
Designation: Jun of Planning Officer
Date: 18-Sep-2019 15:52:11

Name: YASWANTHA RAO KOTTALA
Designation: Planning Officer
Date: 19-Sep-2019 13:00:00

OWNERS SIGNATURE	BUILDERS SIGNATURE	ARCHITECTS SIGNATURE
		RAVI KUMAR K. B. Arch ARCHITECT COA Regd. No: GA22040219